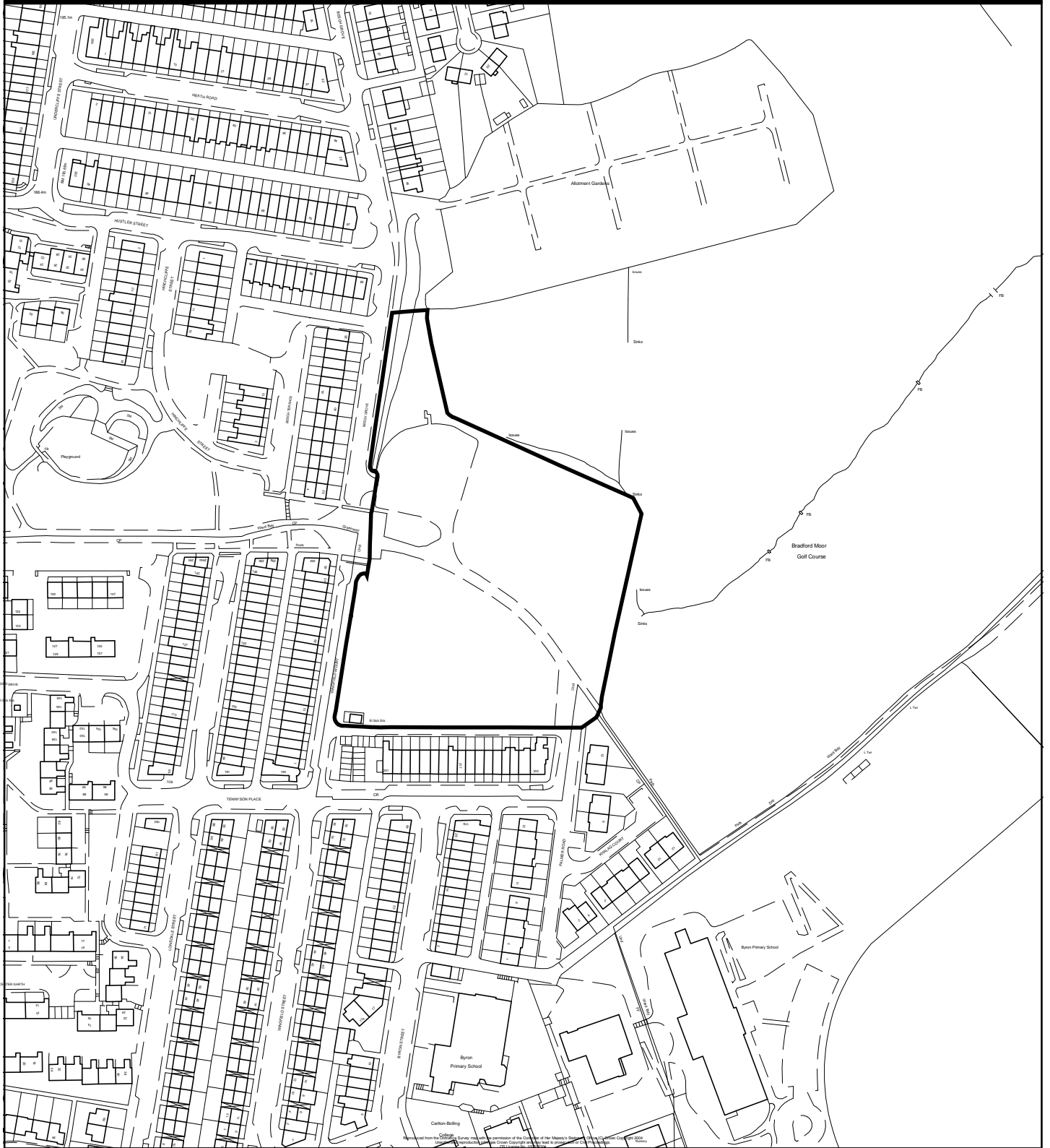




# Replacement Unitary Development Plan for the Bradford District Post Inquiry Modifications



Mod. reference <b>MOD/BN/UR/1</b>	Scale. <b>1:2,500</b>	<b>Key.</b>  Land to be allocated as part of Bradford Moor Urban Greenspace (BNOS1.5) (in addition to existing Recreation Open Space allocation)
Site reference <b>BN/OS2</b>	Site Area. <b>1.68 Ha</b>	
Address <b>Bradford Moor</b>	OS Grid Ref. <b>SE 1733NE</b>	
 <b>NORTH</b>		© Crown copyright. All rights reserved. City of Bradford Metropolitan District Council 100019304